Hurricane Rita Projected Rainfall Totals by County
September 24 - 26, 2005

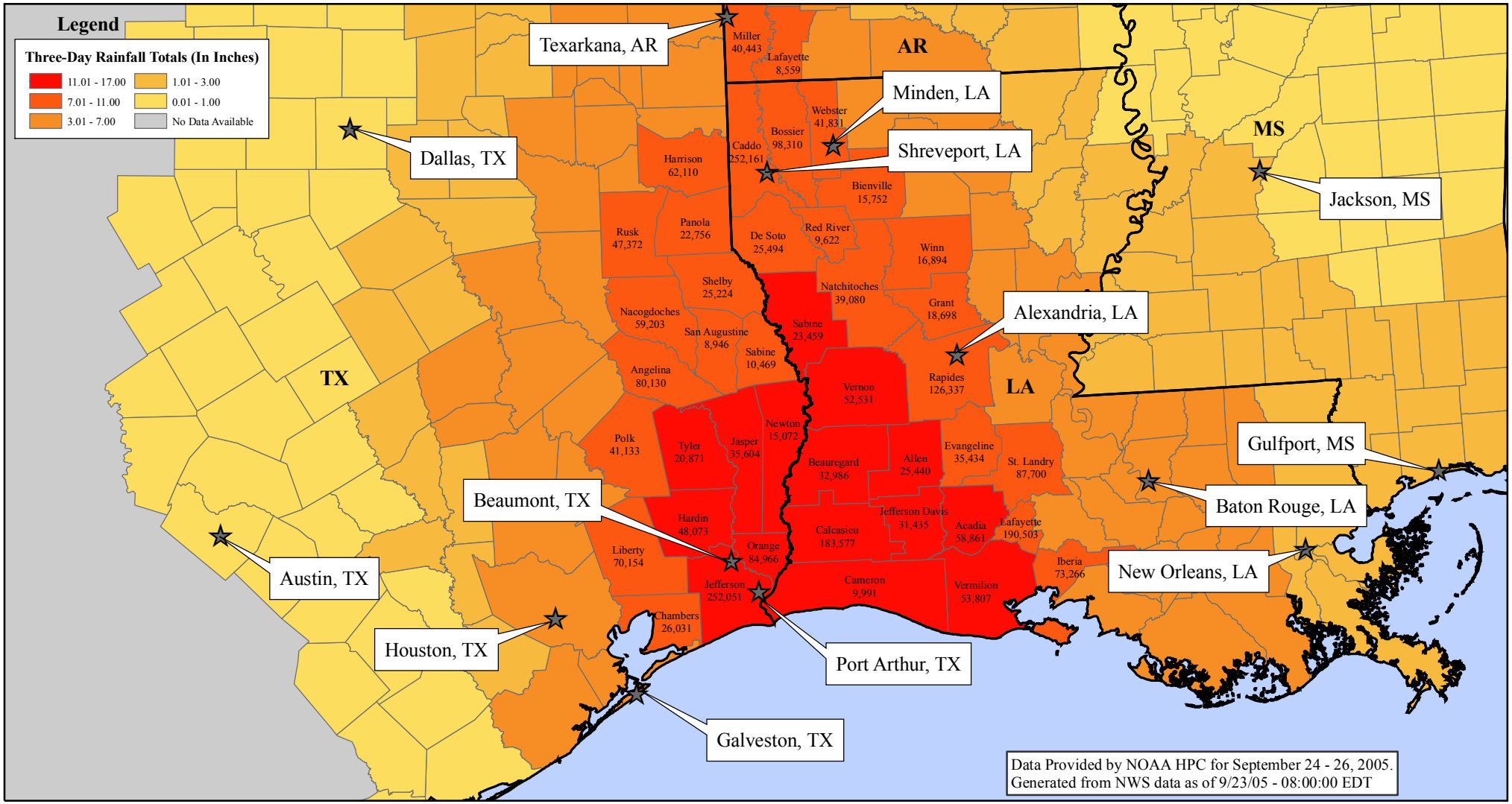

Location Map

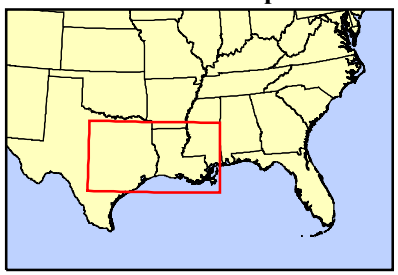

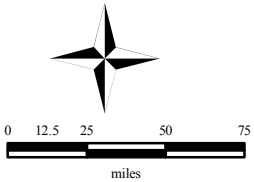

FEMA

ITS Mapping & Analysis Center
Washington, DC
09/24/05 -- 03:00:00 EST

MapID 2001a0bfe88